





**AED Locations**

-  Floor 1
-  Floor 2
-  Floor 3
-  Floor 4

**DISCLAIMER:**  
 This map is a graphical representation for GIS purposes only and is not intended to be used as a survey product. This map product represents only generalized locations of features, objects or boundaries and should not be relied upon as being legally authoritative for the precise location of any feature, object or boundary herein. The use or misuse of any data or information provided herein is the sole responsibility of the user and the user of the GIS information assumes all liability for their dependence on this information and waives any and all claims for damages against Western Kentucky University, its employees, students or any organization associated with the University.

